

- 1 ~~_____ Renton _____ Attachment F to Ordinance 12447~~
- 2 ~~_____ Shoreline _____ Attachment G to Ordinance 12447~~
- 3 ~~_____ Southwest _____ Attachment H to Ordinance 12447~~

4 ~~_____ Provided, that the Northeast electoral district shall extend to the corporate boundaries of~~
 5 ~~the city of Bothell.~~

6 ~~*Available in the office of the clerk of the council.))~~

8 C. Aukeen district court. The boundaries of the Aukeen district court shall consist of the
 9 following election precincts:

AUKEEN

<u>ALG 30-0013</u>	<u>AUB 31-0078</u>	<u>COV 47-0566</u>	<u>GLENWOOD</u>	<u>KEN 33-0586</u>
<u>ALG 30-0014</u>	<u>AUB 31-0080</u>	<u>COV 47-1127</u>	<u>GRANDVIEW</u>	<u>KEN 33-0587</u>
<u>ALG 30-3141</u>	<u>AUB 31-0081</u>	<u>COV 47-1145</u>	<u>GRASS LAKE</u>	<u>KEN 33-0588</u>
<u>ALG 30-3288</u>	<u>AUB 31-0082</u>	<u>COV 47-1153</u>	<u>GREEN RIVER</u>	<u>KEN 33-0590</u>
<u>ANTOINE</u>	<u>AUB 31-0083</u>	<u>COV 47-1203</u>	<u>HAM LAKE</u>	<u>KEN 33-0591</u>
<u>ATKINSON</u>	<u>AUB 31-2478</u>	<u>COV 47-2390</u>	<u>HANK</u>	<u>KEN 33-0592</u>
<u>AUB 30-3191</u>	<u>AUB 31-2551</u>	<u>COV 47-2586</u>	<u>HANSEN</u>	<u>KEN 33-0593</u>
<u>AUB 30-3376</u>	<u>AUB 31-2700</u>	<u>COV 47-2711</u>	<u>HAWK</u>	<u>KEN 33-0594</u>
<u>AUB 31-0041</u>	<u>AUB 31-2701</u>	<u>COV 47-2843</u>	<u>HAZELWOOD</u>	<u>KEN 33-0595</u>
<u>AUB 31-0042</u>	<u>AUB 31-2702</u>	<u>COV 47-2982</u>	<u>HIDDEN VALLEY</u>	<u>KEN 33-0596</u>
<u>AUB 31-0043</u>	<u>AUB 31-2703</u>	<u>COV 47-3244</u>	<u>HILLMAN</u>	<u>KEN 33-0597</u>
<u>AUB 31-0045</u>	<u>AUB 31-2723</u>	<u>COV 47-3279</u>	<u>HOBART</u>	<u>KEN 33-0598</u>
<u>AUB 31-0046</u>	<u>AUB 31-3299</u>	<u>COV 47-3365</u>	<u>HOLM LAKE</u>	<u>KEN 33-0603</u>
<u>AUB 31-0047</u>	<u>AUB 31-3335</u>	<u>CROWN</u>	<u>JENKINS CREEK</u>	<u>KEN 33-1055</u>
<u>AUB 31-0048</u>	<u>AUB 47-3187</u>	<u>CUMBERLAND</u>	<u>KEN 05-3375</u>	<u>KEN 33-2426</u>
<u>AUB 31-0049</u>	<u>B-D 05-2407</u>	<u>DARWOOD</u>	<u>KEN 31-0246</u>	<u>KEN 33-2443</u>
<u>AUB 31-0050</u>	<u>B-D 31-3310</u>	<u>DORRE DON</u>	<u>KEN 31-0482</u>	<u>KEN 33-2567</u>
<u>AUB 31-0051</u>	<u>B-D 47-0239</u>	<u>EAST RIDGE</u>	<u>KEN 31-0600</u>	<u>KEN 33-2569</u>
<u>AUB 31-0052</u>	<u>B-D 47-0240</u>	<u>ENM 31-0409</u>	<u>KEN 31-0753</u>	<u>KEN 33-2570</u>
<u>AUB 31-0053</u>	<u>B-D 47-2413</u>	<u>ENM 31-0410</u>	<u>KEN 31-0835</u>	<u>KEN 33-2618</u>
<u>AUB 31-0054</u>	<u>BENSON</u>	<u>ENM 31-0411</u>	<u>KEN 31-2403</u>	<u>KEN 33-2663</u>
<u>AUB 31-0055</u>	<u>BERRYDALE</u>	<u>ENM 31-0413</u>	<u>KEN 31-2599</u>	<u>KEN 33-2664</u>
<u>AUB 31-0056</u>	<u>BIG SOOS</u>	<u>ENM 31-0414</u>	<u>KEN 31-2667</u>	<u>KEN 33-2699</u>
<u>AUB 31-0058</u>	<u>BIRCH</u>	<u>ENM 31-0415</u>	<u>KEN 31-2939</u>	<u>KEN 33-2825</u>
<u>AUB 31-0059</u>	<u>BITTERROOT</u>	<u>ENM 31-0416</u>	<u>KEN 31-2985</u>	<u>KEN 33-2830</u>
<u>AUB 31-0061</u>	<u>BOISE</u>	<u>ENM 31-0417</u>	<u>KEN 31-3274</u>	<u>KEN 33-2842</u>
<u>AUB 31-0062</u>	<u>BORMAN</u>	<u>ENM 31-0418</u>	<u>KEN 31-3275</u>	<u>KEN 33-2864</u>
<u>AUB 31-0063</u>	<u>BRINN</u>	<u>ENM 31-0419</u>	<u>KEN 31-3323</u>	<u>KEN 33-3172</u>
<u>AUB 31-0064</u>	<u>BRYAN</u>	<u>ENM 31-3246</u>	<u>KEN 33-0270</u>	<u>KEN 33-3188</u>
<u>AUB 31-0065</u>	<u>CALHOUN</u>	<u>ENM 31-3247</u>	<u>KEN 33-0575</u>	<u>KEN 33-3189</u>
<u>AUB 31-0066</u>	<u>CEDAR RIVER</u>	<u>ENM 31-3248</u>	<u>KEN 33-0576</u>	<u>KEN 33-3232</u>
<u>AUB 31-0067</u>	<u>CHINOOK</u>	<u>FALCON</u>	<u>KEN 33-0577</u>	<u>KEN 33-3240</u>
<u>AUB 31-0069</u>	<u>CHRISTOPHER</u>	<u>FARGO</u>	<u>KEN 33-0578</u>	<u>KEN 33-3258</u>
<u>AUB 31-0070</u>	<u>CLAY</u>	<u>FARLEY</u>	<u>KEN 33-0580</u>	<u>KEN 33-3332</u>

13213

AUB 31-0071
AUB 31-0072
AUB 31-0073
AUB 31-0074
AUB 31-0077

COLLEGE
COLLEGE HEIGHTS
CORONADO
COV 47-0279
COV 47-0313

FINDLEY
FRANKLIN
FREEDOM
GLENCARIN
GLENMAR

KEN 33-0581
KEN 33-0582
KEN 33-0583
KEN 33-0584
KEN 33-0585

KEN 33-3362
KEN 47-0238
KEN 47-0498
KEN 47-0599
KEN 47-0601

AUKEEN

KEN 47-0662
KEN 47-0798
KEN 47-0910
KEN 47-1151
KEN 47-2477
KEN 47-2490
KEN 47-2568
KEN 47-2585
KEN 47-2704
KEN 47-2834
KEN 47-2838
KEN 47-3174
KEN 47-3180
KEN 47-3184
KEN 47-3190
KEN 47-3344
KEN 47-3352
KLUMP
KRAIN
LAKE MORTON
LAKE YOUNGS
LEA HILL
LESTER
LINCOLN
LINDA
LITTLE SOOS
LUND
MADISON
MARDI GRAS
MATHESON
MCCOY
MERGANSER
MONEYSMITH
MONK
MORTON
MUCKLESHOOT
M-V 05-1218
M-V 05-2614
M-V 05-2857
M-V 05-3245
M-V 05-3272

M-V 05-3272
M-V 05-3367
M-V 05-3368
M-V 05-3369
M-V 05-3373
M-V 47-0528
M-V 47-0697
M-V 47-2748
M-V 47-2841
M-V 47-3242
M-V 47-3322
M-V 47-3366
NATHAN
NEUWAUKUM
NEW ORLEANS
OLSON
ORCHARD
OSCEOLA
OXFORD
PAC 25-0885
PAC 25-0886
PAC 25-0887
PAC 25-2408
PAC 25-2856
PAULA
PLAINS
PONY
PORCUPINE
RAVENSDALE
ROSEMARY
RUSSELL
SAWYER
SELLECK
SHILOH
SIERRA
SOOS CREEK
STACY
STEELHEAD
STOCKTON
TAHOMA
TOTEM

TWIN FIRS
TWIN MAPLES
VEAZIE
WABASH
WESTVIEW
WHITE RIVER
WINTERWOOD
WYNOCHE

1
2

D. Bellevue district court. The boundaries of the Bellevue district court shall consist of

the following election precincts:

BELLEVUE

<u>ALLEN</u>	<u>BEL 41-0208</u>	<u>BEL 41-3140</u>	<u>BEL 48-0163</u>	<u>BEL 48-2558</u>
<u>ARLINE</u>	<u>BEL 41-0209</u>	<u>BEL 41-3166</u>	<u>BEL 48-0164</u>	<u>BEL 48-2559</u>
<u>AUDREY</u>	<u>BEL 41-0210</u>	<u>BEL 41-3225</u>	<u>BEL 48-0165</u>	<u>BEL 48-2715</u>
<u>BEA 41-0099</u>	<u>BEL 41-0211</u>	<u>BEL 41-3226</u>	<u>BEL 48-0166</u>	<u>BEL 48-2716</u>
<u>BEL 41-0011</u>	<u>BEL 41-0219</u>	<u>BEL 41-3253</u>	<u>BEL 48-0167</u>	<u>BEL 48-2772</u>
<u>BEL 41-0101</u>	<u>BEL 41-0220</u>	<u>BEL 41-3278</u>	<u>BEL 48-0168</u>	<u>BEL 48-2773</u>
<u>BEL 41-0102</u>	<u>BEL 41-0222</u>	<u>BEL 41-3286</u>	<u>BEL 48-0169</u>	<u>BEL 48-2774</u>
<u>BEL 41-0103</u>	<u>BEL 41-0305</u>	<u>BEL 41-3291</u>	<u>BEL 48-0170</u>	<u>BEL 48-2775</u>
<u>BEL 41-0104</u>	<u>BEL 41-0333</u>	<u>BEL 41-3312</u>	<u>BEL 48-0171</u>	<u>BEL 48-2776</u>
<u>BEL 41-0105</u>	<u>BEL 41-0460</u>	<u>BEL 41-3330</u>	<u>BEL 48-0177</u>	<u>BEL 48-2777</u>
<u>BEL 41-0106</u>	<u>BEL 41-0472</u>	<u>BEL 41-3370</u>	<u>BEL 48-0186</u>	<u>BEL 48-2778</u>
<u>BEL 41-0107</u>	<u>BEL 41-0475</u>	<u>BEL 41-3371</u>	<u>BEL 48-0187</u>	<u>BEL 48-2780</u>
<u>BEL 41-0108</u>	<u>BEL 41-0505</u>	<u>BEL 48-0125</u>	<u>BEL 48-0188</u>	<u>BEL 48-2781</u>
<u>BEL 41-0109</u>	<u>BEL 41-0658</u>	<u>BEL 48-0126</u>	<u>BEL 48-0189</u>	<u>BEL 48-2958</u>
<u>BEL 41-0110</u>	<u>BEL 41-0815</u>	<u>BEL 48-0127</u>	<u>BEL 48-0190</u>	<u>BEL 48-3143</u>
<u>BEL 41-0111</u>	<u>BEL 41-0841</u>	<u>BEL 48-0132</u>	<u>BEL 48-0191</u>	<u>BEL 48-3144</u>
<u>BEL 41-0112</u>	<u>BEL 41-1052</u>	<u>BEL 48-0133</u>	<u>BEL 48-0192</u>	<u>BEL 48-3292</u>
<u>BEL 41-0113</u>	<u>BEL 41-1235</u>	<u>BEL 48-0134</u>	<u>BEL 48-0193</u>	<u>BEL 48-3361</u>
<u>BEL 41-0114</u>	<u>BEL 41-2386</u>	<u>BEL 48-0135</u>	<u>BEL 48-0194</u>	<u>C-H 48-0321</u>
<u>BEL 41-0115</u>	<u>BEL 41-2428</u>	<u>BEL 48-0136</u>	<u>BEL 48-0196</u>	<u>C-H 48-0322</u>
<u>BEL 41-0116</u>	<u>BEL 41-2429</u>	<u>BEL 48-0137</u>	<u>BEL 48-0207</u>	<u>C-H 48-0323</u>
<u>BEL 41-0117</u>	<u>BEL 41-2447</u>	<u>BEL 48-0138</u>	<u>BEL 48-0212</u>	<u>C-H 48-0324</u>
<u>BEL 41-0119</u>	<u>BEL 41-2554</u>	<u>BEL 48-0140</u>	<u>BEL 48-0213</u>	<u>C-H 48-0325</u>
<u>BEL 41-0120</u>	<u>BEL 41-2555</u>	<u>BEL 48-0142</u>	<u>BEL 48-0214</u>	<u>C-H 48-0326</u>
<u>BEL 41-0121</u>	<u>BEL 41-2556</u>	<u>BEL 48-0143</u>	<u>BEL 48-0215</u>	<u>C-H 48-2392</u>
<u>BEL 41-0122</u>	<u>BEL 41-2621</u>	<u>BEL 48-0144</u>	<u>BEL 48-0216</u>	<u>C-H 48-3360</u>
<u>BEL 41-0123</u>	<u>BEL 41-2714</u>	<u>BEL 48-0145</u>	<u>BEL 48-0217</u>	<u>COUGAR MTN</u>
<u>BEL 41-0124</u>	<u>BEL 41-2719</u>	<u>BEL 48-0146</u>	<u>BEL 48-0218</u>	<u>EASTGATE</u>
<u>BEL 41-0128</u>	<u>BEL 41-2782</u>	<u>BEL 48-0147</u>	<u>BEL 48-0221</u>	<u>EASTMONT</u>
<u>BEL 41-0129</u>	<u>BEL 41-2800</u>	<u>BEL 48-0148</u>	<u>BEL 48-0223</u>	<u>ENATAI</u>
<u>BEL 41-0131</u>	<u>BEL 41-2801</u>	<u>BEL 48-0149</u>	<u>BEL 48-0224</u>	<u>FARMER</u>
<u>BEL 41-0175</u>	<u>BEL 41-2812</u>	<u>BEL 48-0151</u>	<u>BEL 48-0225</u>	<u>HILLTOP</u>
<u>BEL 41-0176</u>	<u>BEL 41-2866</u>	<u>BEL 48-0152</u>	<u>BEL 48-0226</u>	<u>HORIZON</u>
<u>BEL 41-0179</u>	<u>BEL 41-2906</u>	<u>BEL 48-0153</u>	<u>BEL 48-0227</u>	<u>HPT 48-0533</u>
<u>BEL 41-0180</u>	<u>BEL 41-2935</u>	<u>BEL 48-0154</u>	<u>BEL 48-2430</u>	<u>KEZELE</u>
<u>BEL 41-0198</u>	<u>BEL 41-2936</u>	<u>BEL 48-0156</u>	<u>BEL 48-2431</u>	<u>LAKE PARK</u>
<u>BEL 41-0200</u>	<u>BEL 41-2943</u>	<u>BEL 48-0157</u>	<u>BEL 48-2432</u>	<u>LAKEDGE</u>
<u>BEL 41-0201</u>	<u>BEL 41-2944</u>	<u>BEL 48-0158</u>	<u>BEL 48-2433</u>	<u>LORRAINE</u>
<u>BEL 41-0203</u>	<u>BEL 41-2945</u>	<u>BEL 48-0159</u>	<u>BEL 48-2434</u>	<u>MARTHA</u>
<u>BEL 41-0205</u>	<u>BEL 41-2970</u>	<u>BEL 48-0160</u>	<u>BEL 48-2479</u>	<u>MEADOW</u>
<u>BEL 41-0206</u>	<u>BEL 41-3084</u>	<u>BEL 48-0162</u>	<u>BEL 48-2557</u>	<u>MED 48-0745</u>
<u>BELLEVUE</u>				
<u>MED 48-0746</u>	<u>M-I 41-0790</u>			
<u>MED 48-0747</u>	<u>M-I 41-0791</u>			
<u>MED 48-0748</u>	<u>M-I 41-0792</u>			
<u>MED 48-0749</u>	<u>M-I 41-0793</u>			
<u>MED 48-0750</u>	<u>M-I 41-0794</u>			

13213

MED 48-0751
MED 48-0752
M-I 41-0755
M-I 41-0756
M-I 41-0757
M-I 41-0758
M-I 41-0759
M-I 41-0760
M-I 41-0761
M-I 41-0762
M-I 41-0763
M-I 41-0765
M-I 41-0766
M-I 41-0767
M-I 41-0768
M-I 41-0769
M-I 41-0770
M-I 41-0771
M-I 41-0772
M-I 41-0773
M-I 41-0774
M-I 41-0775
M-I 41-0776
M-I 41-0777
M-I 41-0778
M-I 41-0779
M-I 41-0780
M-I 41-0781
M-I 41-0782
M-I 41-0783
M-I 41-0784
M-I 41-0785
M-I 41-0786
M-I 41-0787
M-I 41-0788
M-I 41-0789

M-I 41-0795
M-I 41-0796
M-I 41-0797
M-I 41-2445
M-I 41-2465
M-I 41-2691
M-I 41-2808
M-I 41-2809
NEWPORT
RITA
ROANOKE
SAMMAMISH
SANDRA
SKY MOUNTAIN
VASA
VIVIAN
WESTLAKE
YPT 48-1233
YPT 48-1234
YPT 48-3285

1

E. Federal Way district court. The boundaries of the Federal Way district court shall

2

consist of the following election precincts:

FEDERAL WAY

ANGELO	FED 30-3022	FED 30-3088	SERENIDAD
AVALON	FED 30-3023	FED 30-3089	SPIDER LAKE
BRITTANY	FED 30-3024	FED 30-3090	STAR LAKE
CADDIS	FED 30-3025	FED 30-3091	THISTLE
CAMELOT	FED 30-3026	FED 30-3092	THOMAS
CYPRESS	FED 30-3027	FED 30-3093	TROUT LAKE
DENVER	FED 30-3028	FED 30-3094	WESTWOOD
DEVILLE	FED 30-3029	FED 30-3095	
DOLLOFF	FED 30-3030	FED 30-3096	
EXCALIBUR	FED 30-3031	FED 30-3097	
FED 30-2988	FED 30-3032	FED 30-3098	
FED 30-2989	FED 30-3033	FED 30-3110	
FED 30-2990	FED 30-3034	FED 30-3234	
FED 30-2991	FED 30-3035	FED 30-3235	
FED 30-2992	FED 30-3036	FED 30-3236	
FED 30-2993	FED 30-3037	FED 30-3237	
FED 30-2994	FED 30-3038	FED 30-3238	
FED 30-2995	FED 30-3039	FED 30-3289	
FED 30-2996	FED 30-3040	FED 30-3297	
FED 30-2997	FED 30-3041	FED 30-3301	
FED 30-2998	FED 30-3042	FED 30-3305	
FED 30-2999	FED 30-3043	FED 30-3372	
FED 30-3000	FED 30-3044	GALAHAD	
FED 30-3001	FED 30-3045	GENEVA	
FED 30-3002	FED 30-3046	GUENEVERE	
FED 30-3003	FED 30-3047	HERON	
FED 30-3004	FED 30-3048	ILLAHEE	
FED 30-3005	FED 30-3049	JEFFERSON	
FED 30-3006	FED 30-3050	JOVITA	
FED 30-3007	FED 30-3051	KELSEY	
FED 30-3008	FED 30-3052	KILLARNEY	
FED 30-3010	FED 30-3053	KNIGHTS	
FED 30-3011	FED 30-3054	LAKELAND	
FED 30-3012	FED 30-3055	LANCELOT	
FED 30-3013	FED 30-3056	MERLIN	
FED 30-3014	FED 30-3077	MIL 25-0808	
FED 30-3015	FED 30-3078	MIL 30-3146	
FED 30-3017	FED 30-3079	MILL CREEK	
FED 30-3018	FED 30-3080	NORTH LAKE	
FED 30-3019	FED 30-3085	PEGGY	
FED 30-3020	FED 30-3086	ROUNDTABLE	
FED 30-3021	FED 30-3087	SERENE	

1
2
3

F. Issaquah district court. The boundaries of the Issaquah district court shall

consist of the following election precincts:

ISSAQUAH

<u>ALDARRA</u>	<u>KEMPTON</u>	<u>TWIN FALLS</u>
<u>ALPINE</u>	<u>KINGLET</u>	<u>TWIN PEAKS</u>
<u>BARCLAY</u>	<u>KLAHANIE</u>	<u>TWO RIVERS</u>
<u>BEAVER LAKE</u>	<u>LAKE ALICE</u>	<u>WARREN</u>
<u>BOWOOD</u>	<u>LYNX</u>	<u>WAVERLY</u>
<u>BROOKSHIRE</u>	<u>MARGERY</u>	<u>WAXWING</u>
<u>CHALLENGER</u>	<u>MATTHEW</u>	<u>WOLF</u>
<u>CHAPEL HILL</u>	<u>MEADOWBROOK</u>	
<u>CLAREMONT</u>	<u>MIDDLE FORK</u>	
<u>COLLEEN</u>	<u>MIRRORMONT</u>	
<u>COOPER</u>	<u>MONOHAN</u>	
<u>COUNTRYSIDE</u>	<u>MOUNT SI</u>	
<u>DIANE</u>	<u>N-B 05-0858</u>	
<u>DUTHIE HILL</u>	<u>N-B 05-0859</u>	
<u>EDEN</u>	<u>N-B 05-2683</u>	
<u>FALL CITY</u>	<u>N-B 05-3296</u>	
<u>FOREST GLEN</u>	<u>OVERDALE</u>	
<u>GILMAN</u>	<u>PINE GROVE</u>	
<u>GRIZZLY</u>	<u>PINE LAKE</u>	
<u>HAAS</u>	<u>PINES</u>	
<u>HI-VALLEY</u>	<u>PRESTON</u>	
<u>HUNTER</u>	<u>PROVIDENCE</u>	
<u>HUTCHINSON</u>	<u>RAGING RIVER</u>	
<u>INGLEWOOD</u>	<u>RAMONA</u>	
<u>ISS 05-0543</u>	<u>RANCH</u>	
<u>ISS 05-0544</u>	<u>RIDGE</u>	
<u>ISS 05-0545</u>	<u>RIVERBEND</u>	
<u>ISS 05-0546</u>	<u>SAMANTHA</u>	
<u>ISS 05-0547</u>	<u>SEAN</u>	
<u>ISS 05-0548</u>	<u>SHANGRI-LA</u>	
<u>ISS 05-0550</u>	<u>SI VIEW</u>	
<u>ISS 05-2461</u>	<u>SNO PASS</u>	
<u>ISS 05-2602</u>	<u>SNO VALLEY</u>	
<u>ISS 05-2806</u>	<u>SNQ 05-1097</u>	
<u>ISS 05-2807</u>	<u>SNQ 05-3151</u>	
<u>ISS 05-2929</u>	<u>SNQ 45-1098</u>	
<u>ISS 05-3138</u>	<u>SQUAK MOUNTAIN</u>	
<u>ISS 05-3167</u>	<u>SUN RIDGE</u>	
<u>ISS 05-3206</u>	<u>SUNNY HILLS</u>	
<u>ISS 41-2401</u>	<u>TAMARACK</u>	
<u>ISS 41-3145</u>	<u>THRUSH</u>	
<u>JENSEN</u>	<u>TIGER MTN</u>	

4

1
2

G. Northeast district court. 1. The boundaries of the Northeast district court shall

consist of the following election precincts:

NORTHEAST

<u>ADAIR</u>	<u>CEDAR</u>	<u>HI-WOODS</u>	<u>KIR 45-2915</u>	<u>KIR 48-3337</u>
<u>ALDERWOOD</u>	<u>CEDAR SPRINGS</u>	<u>HIDDEN CREST</u>	<u>KIR 45-2916</u>	<u>LAKE JOY</u>
<u>ALTA VISTA</u>	<u>CHAMPAGNE</u>	<u>HIGHMOOR</u>	<u>KIR 45-2917</u>	<u>LAKE LEOTA</u>
<u>AMES LAKE</u>	<u>CHATEAU</u>	<u>HILL</u>	<u>KIR 45-2918</u>	<u>LAKESIDE</u>
<u>ANN</u>	<u>CHERRY VALLEY</u>	<u>HOLIDAY LAKE</u>	<u>KIR 45-2923</u>	<u>LAWRENCE</u>
<u>ARROWHEAD</u>	<u>CHURCHILL</u>	<u>HOLLYMORE</u>	<u>KIR 45-2924</u>	<u>LEPRECHAUN</u>
<u>AVONDALE</u>	<u>CIMARRON</u>	<u>HOLLYWOOD</u>	<u>KIR 45-2930</u>	<u>LORA</u>
<u>BACUS</u>	<u>CLEVELAND</u>	<u>HOLMES POINT</u>	<u>KIR 45-2931</u>	<u>LOUISE</u>
<u>BARRON</u>	<u>COMPTON</u>	<u>HORSESHOE</u>	<u>KIR 45-2932</u>	<u>MABEL</u>
<u>BEAR CREEK</u>	<u>CORWIN</u>	<u>INGLEMOOR</u>	<u>KIR 45-2933</u>	<u>MARCEL</u>
<u>BIG BEND</u>	<u>COTTAGE BEACH</u>	<u>INGLEWOOD HILL</u>	<u>KIR 45-2934</u>	<u>MARGO</u>
<u>BOT 01-0252</u>	<u>COTTAGE LAKE</u>	<u>ISABELLA</u>	<u>KIR 45-2962</u>	<u>MARYMOOR</u>
<u>BOT 01-0253</u>	<u>COUNTRY CLUB</u>	<u>JANE</u>	<u>KIR 45-3109</u>	<u>MCGILLICUTTY</u>
<u>BOT 01-0254</u>	<u>DEMERY</u>	<u>JAY</u>	<u>KIR 45-3198</u>	<u>MEAD</u>
<u>BOT 01-0255</u>	<u>DENNY PARK</u>	<u>JEAN</u>	<u>KIR 45-3199</u>	<u>MEANDER</u>
<u>BOT 01-0256</u>	<u>DIPPER</u>	<u>JUANITA CREST</u>	<u>KIR 45-3200</u>	<u>MERLOT</u>
<u>BOT 01-0257</u>	<u>DOUGLAS</u>	<u>KAMIAKIN</u>	<u>KIR 48-0614</u>	<u>MICHAEL</u>
<u>BOT 01-0258</u>	<u>DUCHESS</u>	<u>KINGSGATE</u>	<u>KIR 48-0615</u>	<u>MILLIKIN</u>
<u>BOT 01-0259</u>	<u>DUV 45-0389</u>	<u>KINGSGATE RIDG</u>	<u>KIR 48-0616</u>	<u>MINK ROAD</u>
<u>BOT 01-0260</u>	<u>DUV 45-2959</u>	<u>KIR 45-0617</u>	<u>KIR 48-0628</u>	<u>MONICA</u>
<u>BOT 01-0261</u>	<u>DUV 45-3218</u>	<u>KIR 45-0618</u>	<u>KIR 48-0636</u>	<u>MOORLANDS</u>
<u>BOT 01-0262</u>	<u>DUV 45-3219</u>	<u>KIR 45-0619</u>	<u>KIR 48-0638</u>	<u>MOUNT CLARE</u>
<u>BOT 01-2473</u>	<u>ELECTRA</u>	<u>KIR 45-0620</u>	<u>KIR 48-0639</u>	<u>MYSTIC</u>
<u>BOT 01-2495</u>	<u>ELSIE</u>	<u>KIR 45-0621</u>	<u>KIR 48-0640</u>	<u>NAPOLEON</u>
<u>BOT 01-2676</u>	<u>ELSOM</u>	<u>KIR 45-0622</u>	<u>KIR 48-0641</u>	<u>NORWAY HILL</u>
<u>BOT 01-2755</u>	<u>ERIN</u>	<u>KIR 45-0623</u>	<u>KIR 48-0642</u>	<u>NOVELTY</u>
<u>BOT 01-2865</u>	<u>ERVA</u>	<u>KIR 45-0624</u>	<u>KIR 48-0643</u>	<u>NURMI</u>
<u>BOT 01-3271</u>	<u>EVANS</u>	<u>KIR 45-0627</u>	<u>KIR 48-0644</u>	<u>OMANI</u>
<u>BOT 01-3321</u>	<u>FILLMORE</u>	<u>KIR 45-0629</u>	<u>KIR 48-0645</u>	<u>ORION</u>
<u>BRIDLE TRAILS</u>	<u>FIREFLY</u>	<u>KIR 45-0630</u>	<u>KIR 48-0646</u>	<u>PATTERSON</u>
<u>BRONSON</u>	<u>FIRLOCK</u>	<u>KIR 45-0631</u>	<u>KIR 48-2598</u>	<u>PORT</u>
<u>BROOKSIDE</u>	<u>FIRSTMARK</u>	<u>KIR 45-0632</u>	<u>KIR 48-2657</u>	<u>PROVAN</u>
<u>BROOKTRAILS</u>	<u>FOX</u>	<u>KIR 45-0633</u>	<u>KIR 48-2788</u>	<u>QUEENSGATE</u>
<u>BUCKNER</u>	<u>FREDRICK</u>	<u>KIR 45-2571</u>	<u>KIR 48-2863</u>	<u>RED 45-0934</u>
<u>BURGUNDY</u>	<u>GROUSEMONT</u>	<u>KIR 45-2730</u>	<u>KIR 48-2914</u>	<u>RED 45-0935</u>
<u>CAMAS</u>	<u>GROVER</u>	<u>KIR 45-2731</u>	<u>KIR 48-2919</u>	<u>RED 45-0936</u>
<u>CAR 45-0290</u>	<u>HAMPTON</u>	<u>KIR 45-2786</u>	<u>KIR 48-2920</u>	<u>RED 45-0944</u>
<u>CAR 45-3290</u>	<u>HANSELL</u>	<u>KIR 45-2910</u>	<u>KIR 48-2921</u>	<u>RED 45-0951</u>
<u>CAR 45-3348</u>	<u>HAPPY VALLEY</u>	<u>KIR 45-2911</u>	<u>KIR 48-2922</u>	<u>RED 45-0953</u>
<u>CARLYLE</u>	<u>HARTINGER</u>	<u>KIR 45-2912</u>	<u>KIR 48-2925</u>	<u>RED 45-2410</u>
<u>CASCADE VIEW</u>	<u>HERMOSA</u>	<u>KIR 45-2913</u>	<u>KIR 48-3196</u>	<u>RED 45-2448</u>
<u>NORTHEAST</u>				
<u>RED 45-2492</u>	<u>RED 48-2631</u>	<u>VINCENT</u>		
<u>RED 45-2580</u>	<u>RED 48-2632</u>	<u>VIOLET</u>		
<u>RED 45-2638</u>	<u>RED 48-2633</u>	<u>WEEKS</u>		
<u>RED 45-2639</u>	<u>RED 48-2634</u>	<u>WESBO</u>		
<u>RED 45-2640</u>	<u>RED 48-2635</u>	<u>WEST HILL</u>		

13213

<u>RED 45-2641</u>	<u>RED 48-2636</u>	<u>WHITNEY</u>
<u>RED 45-2642</u>	<u>RED 48-2790</u>	<u>WILD GLEN</u>
<u>RED 45-2643</u>	<u>RED 48-2969</u>	<u>WINDSOR</u>
<u>RED 45-2659</u>	<u>RED 48-3134</u>	<u>WOD 01-1225</u>
<u>RED 45-2789</u>	<u>RED 48-3147</u>	<u>WOD 01-2597</u>
<u>RED 45-2966</u>	<u>RED 48-3207</u>	<u>WOD 01-2680</u>
<u>RED 45-2967</u>	<u>RED 48-3208</u>	<u>WOD 01-3270</u>
<u>RED 45-2968</u>	<u>RED 48-3209</u>	<u>WOD 45-0676</u>
<u>RED 45-3197</u>	<u>REINTREE</u>	<u>WOD 45-0926</u>
<u>RED 45-3281</u>	<u>REXGATE</u>	<u>WOD 45-1205</u>
<u>RED 45-3282</u>	<u>RING HILL</u>	<u>WOD 45-2734</u>
<u>RED 45-3313</u>	<u>ROSE</u>	<u>WOD 45-2769</u>
<u>RED 45-3314</u>	<u>RYAN</u>	<u>WOD 45-3192</u>
<u>RED 45-3315</u>	<u>SAHALEE</u>	<u>WOD 45-3193</u>
<u>RED 45-3316</u>	<u>SALAL</u>	<u>WOD 45-3194</u>
<u>RED 45-3346</u>	<u>SALISH</u>	<u>WOODLANDS</u>
<u>RED 48-0937</u>	<u>SARAH</u>	
<u>RED 48-0938</u>	<u>SCOTT</u>	
<u>RED 48-0939</u>	<u>SHARON</u>	
<u>RED 48-0940</u>	<u>SHEFFIELD</u>	
<u>RED 48-0941</u>	<u>SHERRI</u>	
<u>RED 48-0942</u>	<u>SILVER SPURS</u>	
<u>RED 48-0945</u>	<u>SIMONDS</u>	
<u>RED 48-0946</u>	<u>SKY 39-1091</u>	
<u>RED 48-0947</u>	<u>SPRINKLE</u>	
<u>RED 48-0948</u>	<u>STEVENS</u>	
<u>RED 48-0949</u>	<u>STILLWATER</u>	
<u>RED 48-0950</u>	<u>SUFFIELD</u>	
<u>RED 48-0952</u>	<u>SUN VILLAGE</u>	
<u>RED 48-2449</u>	<u>SUSAN</u>	
<u>RED 48-2466</u>	<u>THELLBO</u>	
<u>RED 48-2467</u>	<u>TOLT</u>	
<u>RED 48-2628</u>	<u>TRILLIUM</u>	
<u>RED 48-2629</u>	<u>UNION HILL</u>	
<u>RED 48-2630</u>	<u>VICTOR</u>	

1
2

2. Provided, that the Northeast electoral district shall extend to the

boundaries of the city of Bothell.

1

H. Renton district court. The boundaries of the Renton district court shall consist

2

of the following election precincts:

RENTON

<u>AKERS</u>	<u>FOREST</u>	<u>NEW 41-0248</u>	<u>RNT 33-3357</u>	<u>RNT 47-2739</u>
<u>ANGEL CITY</u>	<u>FOUR LAKES</u>	<u>NEW 41-0840</u>	<u>RNT 37-0969</u>	<u>RNT 47-2815</u>
<u>APOLLO</u>	<u>FRANCIS</u>	<u>NEW 41-0878</u>	<u>RNT 37-3154</u>	<u>RNT 47-2854</u>
<u>AQUALINE</u>	<u>FRATER</u>	<u>NEW 41-1115</u>	<u>RNT 41-0964</u>	<u>RNT 47-2976</u>
<u>ARTHUR</u>	<u>FRUITLAND</u>	<u>NEW 41-2811</u>	<u>RNT 41-0983</u>	<u>RNT 47-3161</u>
<u>BETTY</u>	<u>FULLER</u>	<u>NEW 41-3227</u>	<u>RNT 41-0984</u>	<u>RNT 47-3163</u>
<u>BOSSERT</u>	<u>GAILE</u>	<u>NEW 41-3228</u>	<u>RNT 41-0995</u>	<u>ROGER</u>
<u>BRIAR</u>	<u>GREENBROOK</u>	<u>NEW 41-3241</u>	<u>RNT 41-0997</u>	<u>ROWAN</u>
<u>BRIARWOOD</u>	<u>GREENVILLE</u>	<u>NEW 41-3261</u>	<u>RNT 41-1004</u>	<u>RUDELL</u>
<u>BRIGID</u>	<u>GRIFFITH</u>	<u>NEW 41-3336</u>	<u>RNT 41-1007</u>	<u>SHADOW LAKE</u>
<u>BROKEN HILL</u>	<u>HAWKEYE</u>	<u>ODONNELL</u>	<u>RNT 41-1011</u>	<u>SHAMROCK</u>
<u>BROOKS</u>	<u>HAZEN</u>	<u>PANTHER LAKE</u>	<u>RNT 41-2583</u>	<u>SPIRIT</u>
<u>BRYN MAWR</u>	<u>HILLCREST</u>	<u>PETROVITSKY</u>	<u>RNT 41-2816</u>	<u>SPRING GLEN</u>
<u>CAMPBELL HILL</u>	<u>HUCKLEBERRY</u>	<u>PIPELINE</u>	<u>RNT 41-3223</u>	<u>SPRING LAKE</u>
<u>CAROL</u>	<u>HUSKY</u>	<u>POTLATCH</u>	<u>RNT 41-3224</u>	<u>STARR</u>
<u>CARRIAGE</u>	<u>IMPALA</u>	<u>PTARMIGAN</u>	<u>RNT 41-3287</u>	<u>SUE CITY</u>
<u>CARRIAGE LANE</u>	<u>IOWA</u>	<u>RAINIER</u>	<u>RNT 41-3311</u>	<u>SWEENEY</u>
<u>CASA</u>	<u>IRMA</u>	<u>RENHILL</u>	<u>RNT 41-3359</u>	<u>TANNER</u>
<u>CASCADE</u>	<u>JACQUELINE</u>	<u>RIVERSIDE</u>	<u>RNT 47-0970</u>	<u>TANYA</u>
<u>CEDAR PARK</u>	<u>KELLY</u>	<u>RNT 05-3162</u>	<u>RNT 47-0971</u>	<u>TIMBER</u>
<u>CLOVER</u>	<u>LAKE DESIRE</u>	<u>RNT 11-0962</u>	<u>RNT 47-0973</u>	<u>TONY</u>
<u>COALFIELD</u>	<u>LAKERIDGE</u>	<u>RNT 11-0965</u>	<u>RNT 47-0975</u>	<u>TUK 11-1162</u>
<u>CORNELL</u>	<u>LANGSTON</u>	<u>RNT 11-0966</u>	<u>RNT 47-0977</u>	<u>TUK 11-1164</u>
<u>DANIEL</u>	<u>LEAH</u>	<u>RNT 11-0967</u>	<u>RNT 47-0978</u>	<u>TUK 11-1165</u>
<u>DARLENE</u>	<u>LOIS</u>	<u>RNT 11-0982</u>	<u>RNT 47-0979</u>	<u>TUK 11-1166</u>
<u>DELANO</u>	<u>LYDIA</u>	<u>RNT 11-0989</u>	<u>RNT 47-0980</u>	<u>TUK 11-2453</u>
<u>DELORIS</u>	<u>LYNN</u>	<u>RNT 11-0991</u>	<u>RNT 47-0981</u>	<u>TUK 11-2946</u>
<u>DUNLAP</u>	<u>MAPLE HILLS</u>	<u>RNT 11-0993</u>	<u>RNT 47-0985</u>	<u>TUK 11-2947</u>
<u>EARLINGTON</u>	<u>MAPLEWOOD</u>	<u>RNT 11-0994</u>	<u>RNT 47-0988</u>	<u>TUK 11-2949</u>
<u>EASTWOOD</u>	<u>MATILDA</u>	<u>RNT 11-0999</u>	<u>RNT 47-0992</u>	<u>TUK 11-2951</u>
<u>EDNA</u>	<u>MAY VALLEY</u>	<u>RNT 11-1000</u>	<u>RNT 47-0996</u>	<u>TUK 11-2956</u>
<u>ELIZABETH</u>	<u>MCALLISTER</u>	<u>RNT 11-1010</u>	<u>RNT 47-0998</u>	<u>TUK 11-3127</u>
<u>ELLIOTT</u>	<u>MCDIVITT</u>	<u>RNT 11-1017</u>	<u>RNT 47-1002</u>	<u>TUK 11-3128</u>
<u>FAIRGLEN</u>	<u>MCDONALD</u>	<u>RNT 11-1018</u>	<u>RNT 47-1003</u>	<u>TUK 11-3130</u>
<u>FAIRHAVEN</u>	<u>MEAKIM</u>	<u>RNT 33-0986</u>	<u>RNT 47-1006</u>	<u>TUK 11-3233</u>
<u>FAIRHOME</u>	<u>MERRIHILL</u>	<u>RNT 33-0990</u>	<u>RNT 47-1008</u>	<u>TUK 33-1167</u>
<u>FAIRMONT</u>	<u>MILDRED</u>	<u>RNT 33-2472</u>	<u>RNT 47-1012</u>	<u>TUK 33-2751</u>
<u>FAIRVILLE</u>	<u>MILWAUKEE</u>	<u>RNT 33-2582</u>	<u>RNT 47-1015</u>	<u>TUK 33-2752</u>
<u>FAIRWAY</u>	<u>MORGAN</u>	<u>RNT 33-2844</u>	<u>RNT 47-2475</u>	<u>TUK 33-2955</u>
<u>FAIRWEATHER</u>	<u>MORRIS</u>	<u>RNT 33-2845</u>	<u>RNT 47-2581</u>	<u>TUK 33-3133</u>
<u>FAIRWOOD</u>	<u>NAILA</u>	<u>RNT 33-3356</u>	<u>RNT 47-2607</u>	<u>TUK 33-3353</u>

RENTON

<u>TUK 33-3358</u>	<u>WANDA</u>
<u>TUK 34-2952</u>	<u>WAYNE</u>
<u>TUK 37-3156</u>	<u>WILMA</u>
<u>VALENCIA</u>	
<u>WALLACE</u>	

1 I. Shoreline district court. The boundaries of the Shoreline district court shall consist of

2 the following election precincts:

SHORELINE

<u>ABBAY</u>	<u>SHL 32-0241</u>	<u>SHL 32-0692</u>	<u>SHL 32-1236</u>
<u>BALLINGER</u>	<u>SHL 32-0267</u>	<u>SHL 32-0711</u>	<u>SHL 32-2552</u>
<u>GLOCCA MORRA</u>	<u>SHL 32-0274</u>	<u>SHL 32-0725</u>	<u>SHL 32-2712</u>
<u>IONE</u>	<u>SHL 32-0277</u>	<u>SHL 32-0735</u>	<u>SHL 32-3309</u>
<u>KENLAKE</u>	<u>SHL 32-0296</u>	<u>SHL 32-0754</u>	<u>SHL 32-3363</u>
<u>KENMORE</u>	<u>SHL 32-0319</u>	<u>SHL 32-0802</u>	<u>SNOKING</u>
<u>LAGO VISTA</u>	<u>SHL 32-0335</u>	<u>SHL 32-0819</u>	<u>TATUM</u>
<u>LAKEMORE</u>	<u>SHL 32-0346</u>	<u>SHL 32-0832</u>	<u>TWIN SPRINGS</u>
<u>LFP 32-0003</u>	<u>SHL 32-0357</u>	<u>SHL 32-0844</u>	<u>UPLAKE</u>
<u>LFP 32-0092</u>	<u>SHL 32-0368</u>	<u>SHL 32-0861</u>	<u>ZIRCONIA</u>
<u>LFP 32-0309</u>	<u>SHL 32-0378</u>	<u>SHL 32-0866</u>	
<u>LFP 32-0397</u>	<u>SHL 32-0396</u>	<u>SHL 32-0875</u>	
<u>LFP 32-0400</u>	<u>SHL 32-0401</u>	<u>SHL 32-0888</u>	
<u>LFP 32-0517</u>	<u>SHL 32-0407</u>	<u>SHL 32-0895</u>	
<u>LFP 32-0650</u>	<u>SHL 32-0423</u>	<u>SHL 32-0897</u>	
<u>LFP 32-0652</u>	<u>SHL 32-0424</u>	<u>SHL 32-0898</u>	
<u>LFP 32-0653</u>	<u>SHL 32-0435</u>	<u>SHL 32-0899</u>	
<u>LFP 32-0654</u>	<u>SHL 32-0444</u>	<u>SHL 32-0903</u>	
<u>LFP 32-0655</u>	<u>SHL 32-0448</u>	<u>SHL 32-0914</u>	
<u>LFP 32-0734</u>	<u>SHL 32-0454</u>	<u>SHL 32-0917</u>	
<u>LFP 32-1056</u>	<u>SHL 32-0462</u>	<u>SHL 32-0920</u>	
<u>LFP 32-1075</u>	<u>SHL 32-0470</u>	<u>SHL 32-0921</u>	
<u>LFP 32-1089</u>	<u>SHL 32-0474</u>	<u>SHL 32-1020</u>	
<u>LFP 32-1143</u>	<u>SHL 32-0486</u>	<u>SHL 32-1021</u>	
<u>LFP 32-1186</u>	<u>SHL 32-0488</u>	<u>SHL 32-1030</u>	
<u>LFP 32-1237</u>	<u>SHL 32-0494</u>	<u>SHL 32-1038</u>	
<u>LFP 32-2439</u>	<u>SHL 32-0499</u>	<u>SHL 32-1053</u>	
<u>LFP 32-2763</u>	<u>SHL 32-0510</u>	<u>SHL 32-1077</u>	
<u>LILY</u>	<u>SHL 32-0514</u>	<u>SHL 32-1080</u>	
<u>LINWOOD</u>	<u>SHL 32-0519</u>	<u>SHL 32-1101</u>	
<u>LOCHVUE</u>	<u>SHL 32-0527</u>	<u>SHL 32-1106</u>	
<u>LOUTH</u>	<u>SHL 32-0530</u>	<u>SHL 32-1140</u>	
<u>MAPLE BROOK</u>	<u>SHL 32-0537</u>	<u>SHL 32-1158</u>	
<u>PENTLAND</u>	<u>SHL 32-0558</u>	<u>SHL 32-1168</u>	
<u>SHL 32-0012</u>	<u>SHL 32-0559</u>	<u>SHL 32-1178</u>	
<u>SHL 32-0024</u>	<u>SHL 32-0604</u>	<u>SHL 32-1197</u>	
<u>SHL 32-0035</u>	<u>SHL 32-0605</u>	<u>SHL 32-1202</u>	
<u>SHL 32-0038</u>	<u>SHL 32-0606</u>	<u>SHL 32-1209</u>	
<u>SHL 32-0088</u>	<u>SHL 32-0609</u>	<u>SHL 32-1210</u>	
<u>SHL 32-0232</u>	<u>SHL 32-0665</u>	<u>SHL 32-1228</u>	

1 J. Southwest district court. The boundaries of the Southwest district court shall consist of

2 the following election precincts:

SOUTHWEST

<u>AQUAVIEW</u>	<u>BUR 34-1043</u>	<u>DES 33-0682</u>	<u>MARIAN</u>	<u>SET 33-3063</u>
<u>ARBOR LAKE</u>	<u>BUR 34-1050</u>	<u>DES 33-0864</u>	<u>MAURY</u>	<u>SET 33-3064</u>
<u>BAKER</u>	<u>BUR 34-1057</u>	<u>DES 33-0911</u>	<u>MCCAULEY</u>	<u>SET 33-3065</u>
<u>BERNADETTE</u>	<u>BUR 34-1058</u>	<u>DES 33-1071</u>	<u>MCKINLEY</u>	<u>SET 33-3068</u>
<u>BERNICE</u>	<u>BUR 34-1059</u>	<u>DES 33-1078</u>	<u>MEATH</u>	<u>SET 33-3069</u>
<u>BEVERLY</u>	<u>BUR 34-1064</u>	<u>DES 33-1128</u>	<u>MILITARY ROAD</u>	<u>SET 33-3070</u>
<u>BILOXI</u>	<u>BUR 34-1081</u>	<u>DES 33-1146</u>	<u>MONTEREY</u>	<u>SET 33-3072</u>
<u>BOEING</u>	<u>BUR 34-1082</u>	<u>DES 33-1227</u>	<u>NPK 33-0851</u>	<u>SET 33-3073</u>
<u>BOSTON</u>	<u>BUR 34-1104</u>	<u>DES 33-2394</u>	<u>NPK 33-0852</u>	<u>SET 33-3074</u>
<u>BUR 33-0094</u>	<u>BUR 34-1116</u>	<u>DES 33-2395</u>	<u>NPK 33-0853</u>	<u>SET 33-3075</u>
<u>BUR 33-0443</u>	<u>BUR 34-1136</u>	<u>DES 33-2416</u>	<u>NPK 33-0854</u>	<u>SET 33-3076</u>
<u>BUR 33-1067</u>	<u>BUR 34-1150</u>	<u>DES 33-2454</u>	<u>NPK 33-0855</u>	<u>SET 33-3081</u>
<u>BUR 33-3178</u>	<u>BUR 34-1155</u>	<u>DES 33-2455</u>	<u>NPK 33-0856</u>	<u>SET 33-3099</u>
<u>BUR 34-0009</u>	<u>BUR 34-1182</u>	<u>DES 33-2622</u>	<u>NPK 33-0857</u>	<u>SET 33-3101</u>
<u>BUR 34-0025</u>	<u>BUR 34-1192</u>	<u>DES 33-2623</u>	<u>NPK 33-2474</u>	<u>SET 33-3104</u>
<u>BUR 34-0276</u>	<u>BUR 34-1219</u>	<u>DES 33-2624</u>	<u>NPK 33-2644</u>	<u>SET 33-3111</u>
<u>BUR 34-0281</u>	<u>BUR 34-3177</u>	<u>DES 33-2625</u>	<u>NPK 33-2645</u>	<u>SET 33-3112</u>
<u>BUR 34-0289</u>	<u>BUR 34-3179</u>	<u>DES 33-2626</u>	<u>NPK 33-2646</u>	<u>SET 33-3113</u>
<u>BUR 34-0295</u>	<u>BURTON</u>	<u>DES 33-2627</u>	<u>NPK 33-2647</u>	<u>SET 34-3066</u>
<u>BUR 34-0298</u>	<u>CARPENTER</u>	<u>DES 33-2637</u>	<u>NPK 34-0849</u>	<u>SET 34-3071</u>
<u>BUR 34-0311</u>	<u>CHAUTAUQUA</u>	<u>DES 33-2671</u>	<u>PANORAMA</u>	<u>SET 34-3100</u>
<u>BUR 34-0344</u>	<u>COLVOS</u>	<u>DES 33-2672</u>	<u>PATRICIA</u>	<u>SET 34-3103</u>
<u>BUR 34-0377</u>	<u>CONNAUGHT</u>	<u>DES 33-2673</u>	<u>PILGRIM</u>	<u>SET 34-3255</u>
<u>BUR 34-0381</u>	<u>COVE</u>	<u>DES 33-2674</u>	<u>PLATO</u>	<u>SHAWNEE</u>
<u>BUR 34-0402</u>	<u>CROSS</u>	<u>DES 33-2820</u>	<u>PORTAGE</u>	<u>SIMONE</u>
<u>BUR 34-0451</u>	<u>DANISH</u>	<u>DES 33-3131</u>	<u>QUALHEIM</u>	<u>SO-HI</u>
<u>BUR 34-0465</u>	<u>DES 30-0954</u>	<u>DES 33-3170</u>	<u>QUARTERMASTER</u>	<u>STIMSON PARK</u>
<u>BUR 34-0489</u>	<u>DES 30-3364</u>	<u>DES 33-3277</u>	<u>REGAL</u>	<u>SUNNYWOOD</u>
<u>BUR 34-0504</u>	<u>DES 33-0016</u>	<u>DILWORTH</u>	<u>ROSEBURG</u>	<u>SYLVAN</u>
<u>BUR 34-0515</u>	<u>DES 33-0272</u>	<u>DOCKTON</u>	<u>SALMON CREEK</u>	<u>TAHLEQUAH</u>
<u>BUR 34-0524</u>	<u>DES 33-0297</u>	<u>DOLPHIN</u>	<u>SEAVIEW</u>	<u>VASHON</u>
<u>BUR 34-0560</u>	<u>DES 33-0360</u>	<u>EVERGREEN</u>	<u>SET 11-3102</u>	<u>VICTORY</u>
<u>BUR 34-0562</u>	<u>DES 33-0361</u>	<u>GLASGOW</u>	<u>SET 11-3105</u>	<u>VISTA</u>
<u>BUR 34-0608</u>	<u>DES 33-0362</u>	<u>GLENDALE</u>	<u>SET 11-3107</u>	<u>WHITE CENTER</u>
<u>BUR 34-0699</u>	<u>DES 33-0363</u>	<u>GOULD</u>	<u>SET 11-3114</u>	<u>WOODSIDE</u>
<u>BUR 34-0710</u>	<u>DES 33-0364</u>	<u>GREENE</u>	<u>SET 33-1031</u>	<u>WYNONA</u>
<u>BUR 34-0729</u>	<u>DES 33-0366</u>	<u>HEIGHTS</u>	<u>SET 33-3057</u>	
<u>BUR 34-0824</u>	<u>DES 33-0367</u>	<u>JUNIPER</u>	<u>SET 33-3058</u>	

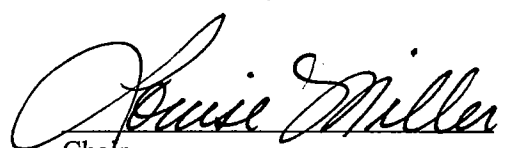
1
2
3
4
5
6
7
8
9
10
11
12
13
14
15

<u>BUR 34-0846</u>	<u>DES 33-0372</u>	<u>JUTLAND</u>	<u>SET 33-3059</u>
<u>BUR 34-0848</u>	<u>DES 33-0437</u>	<u>KINGSTON</u>	<u>SET 33-3060</u>
<u>BUR 34-0957</u>	<u>DES 33-0532</u>	<u>LISABEULA</u>	<u>SET 33-3061</u>
<u>BUR 34-1032</u>	<u>DES 33-0668</u>	<u>MARGARET</u>	<u>SET 33-3062</u>

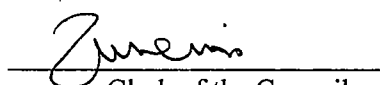
INTRODUCED AND READ for the first time this 15th day of June, 1998

PASSED by a vote of 11 to 0 this 15th day of June, 1998


KING COUNTY COUNCIL
KING COUNTY, WASHINGTON


Chair

ATTEST:


Clerk of the Council

APPROVED this 6 day of 16, 1998


King County Executive

Attachments: None